

AN ORDINANCE RELATING TO AND
ADOPTING ZONING MAP AMENDMENT

BE IT ORDAINED BY THE FISCAL COURT OF THE COUNTY OF SIMPSON, KENTUCKY, after passage, approval, and publication of this zoning map amendment that same has been approved and adopted:

(1) Subject property consists of 131.87 acres located on 31-W
Zone change from A-1 (agriculture) to I-2 (heavy industrial)
As requested by Franklin-Simpson Industrial Authority.

This ordinance shall take effect upon its passage, approval, and publication. If any section, subsection, sentence, clause, phrase, or portion of this ordinance is for any reason held invalid or unconstitutional by any court of competent jurisdiction such portion shall be deemed a separate, distinct, and independent provision, and such holding shall not affect the validity of the remaining portions hereof.

April 11, 2000 FIRST READING

April 25, 2000 SECOND READING

At a meeting of the Fiscal Court of the County of Simpson, Kentucky held April 25th, 2000 on motion by Honorable Charles McCutchen, Sr. and seconded by Honorable Larry Randolph the foregoing ordinance was adopted, after full discussion by the following vote:

Aye ----- KENNETH UTLEY


Aye ----- CHARLES McCUTCHEN, SR.

Aye ----- LARRY RANDOLPH


Aye ----- JIM BROWN

Aye ----- JIM HENDERSON

APPROVED:

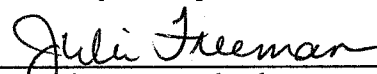
BY 
JIM HENDERSON, COUNTY JUDGE EXECUTIVE
COUNTY OF SIMPSON, KENTUCKY

ATTEST:


JULIE FREEMAN, FISCAL COURT CLERK
COUNTY OF SIMPSON, KENTUCKY

A-12 April 27, 2000

I, Julie Freeman, Clerk of the
Simpson County Fiscal Court
do hereby certify that the
foregoing instrument was this day
lodged to be and is with this
foregoing certificate duly recorded
in my office. Given under my hand this
27th day of April, 2000.


Fiscal Court Clerk